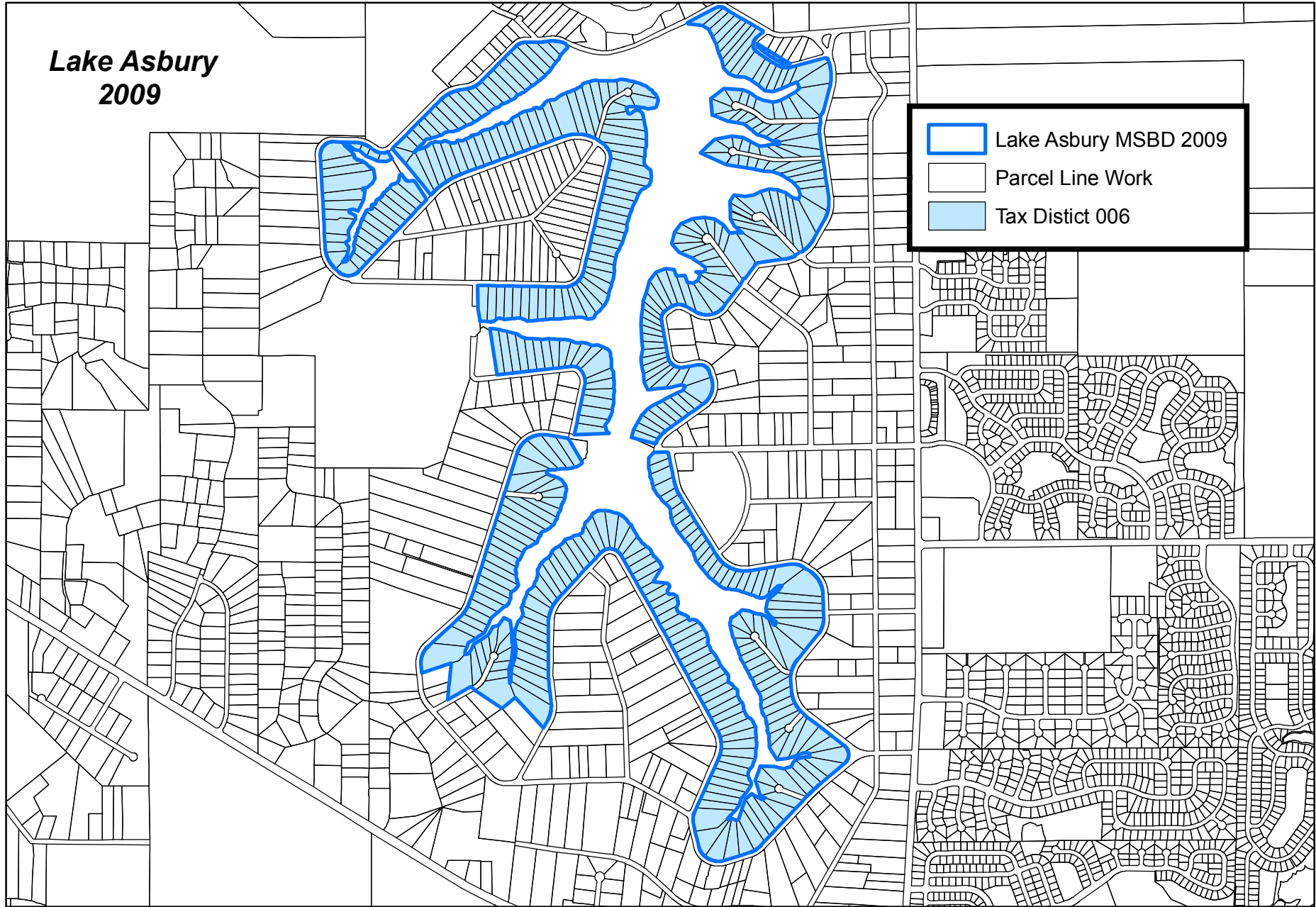





Lake Asbury 2009



	Lake Asbury MSBD 2009
	Parcel Line Work
	Tax Distict 006



This graphic representation of ownership does not constitute a survey. This composite was created from the most authentic information available for use in the Property Appraisers Office. This office does not assume responsibility for errors or omissions.



CLAY COUNTY, FLORIDA
ROGER A. SUGGS, CFA, AAS
CLAY COUNTY PROPERTY APPRAISER
GENERATED BY THE GIS DEPARTMENT