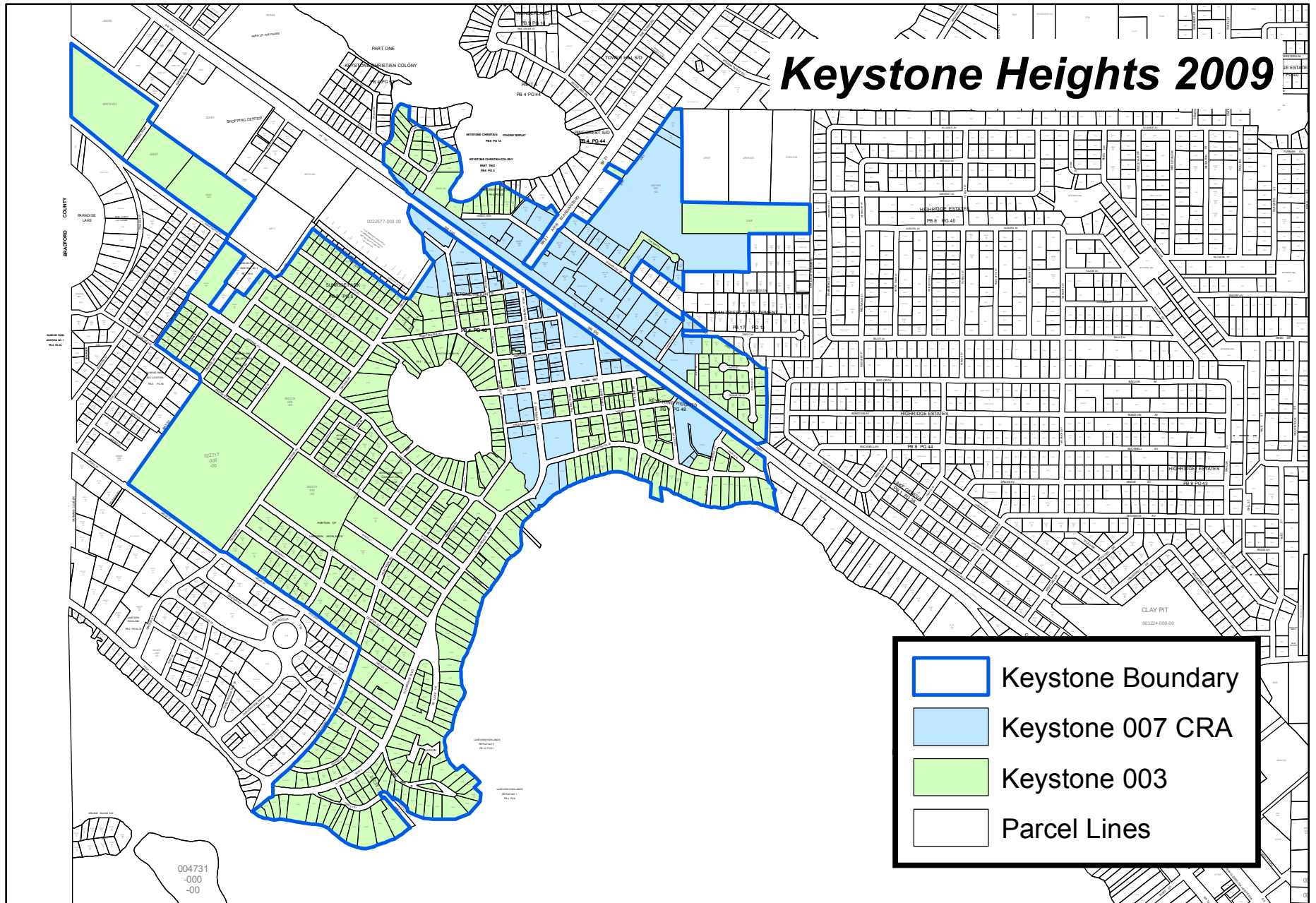






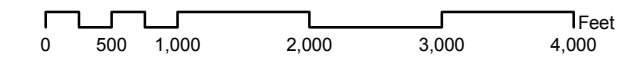
Keystone Heights 2009



	Keystone Boundary
	Keystone 007 CRA
	Keystone 003
	Parcel Lines



This graphic representation of ownership does not constitute a survey. This composite was created from the most authentic information available for use in the Property Appraisers Office. This office does not assume responsibility for errors or omissions.



CLAY COUNTY, FLORIDA
ROGER A. SUGGS, CFA, AAS
CLAY COUNTY PROPERTY APPRAISER
GENERATED BY THE GIS DEPARTMENT