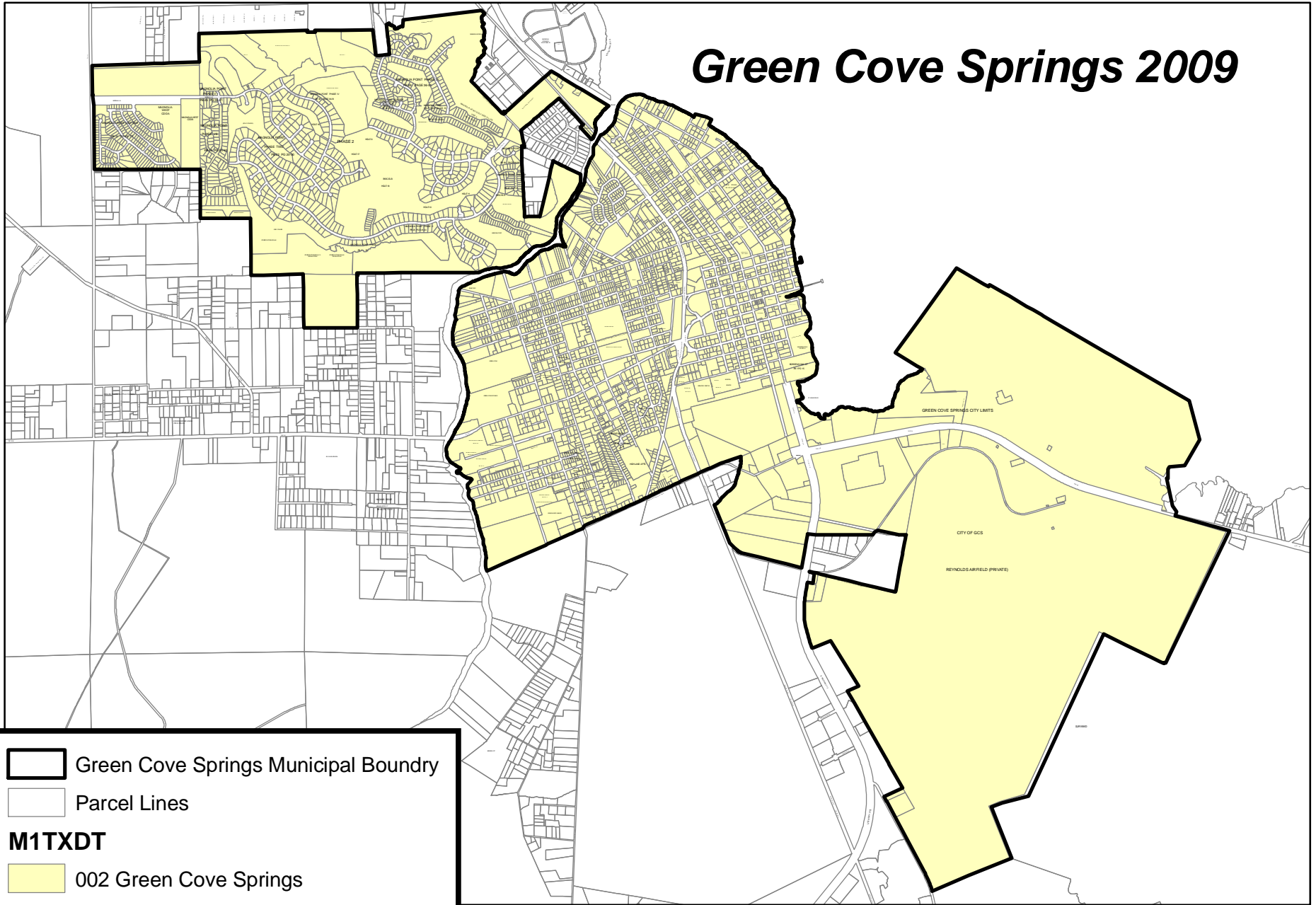





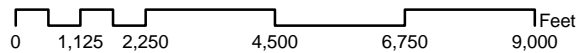
Green Cove Springs 2009



-  Green Cove Springs Municipal Boundry
-  Parcel Lines
- M1TXDT**
-  002 Green Cove Springs



This graphic representation of ownership does not constitute a survey. This composite was created from the most authentic information available for use in the Property Appraisers Office. This office does not assume responsibility for errors or omissions.



CLAY COUNTY, FLORIDA
ROGER A. SUGGS, CFA, AAS
CLAY COUNTY PROPERTY APPRAISER
GENERATED BY THE GIS DEPARTMENT